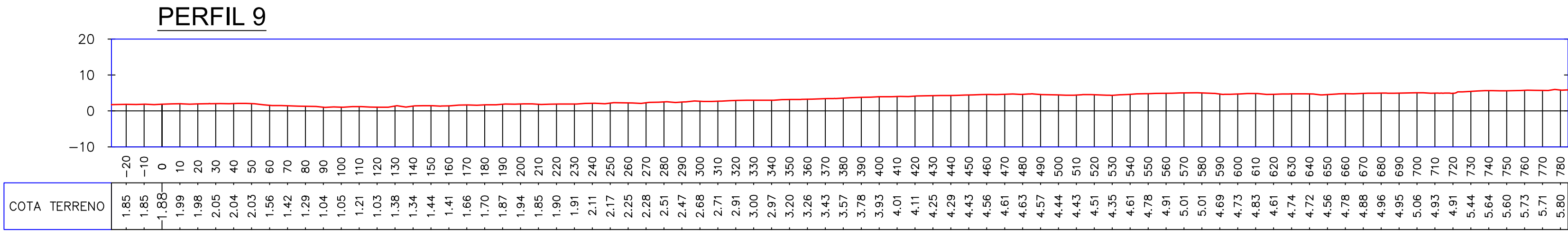
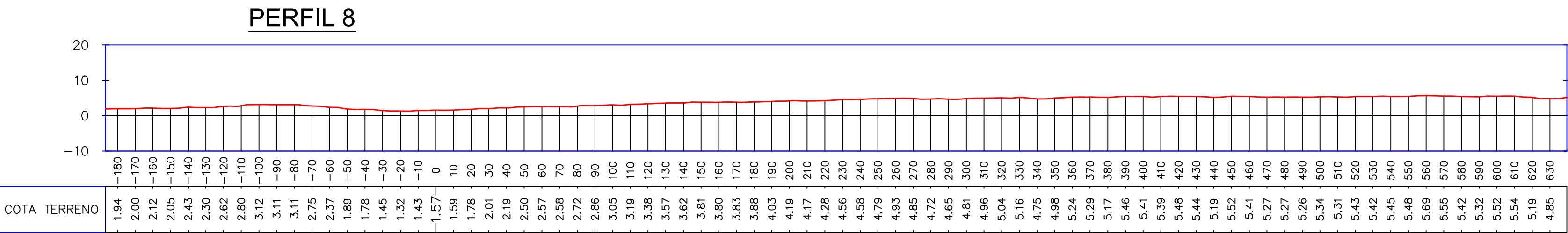
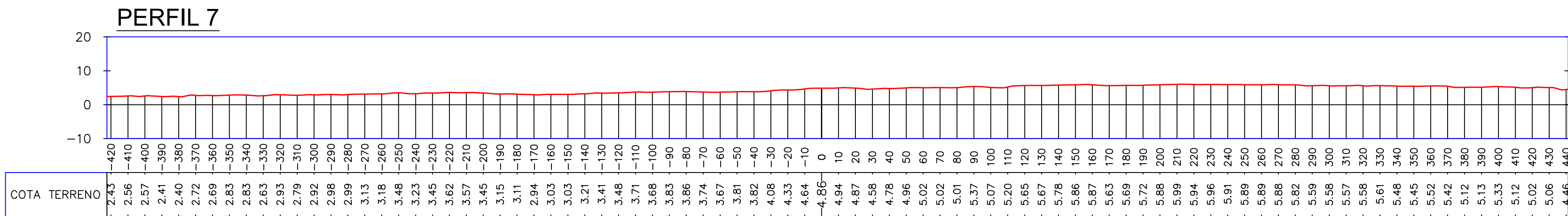
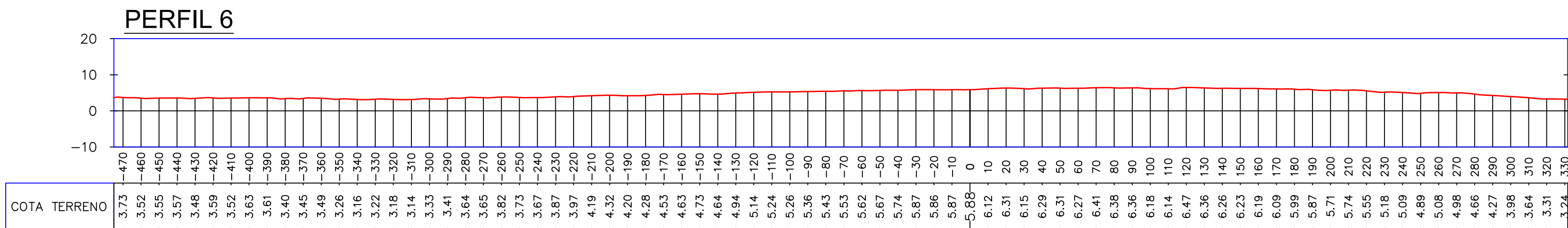
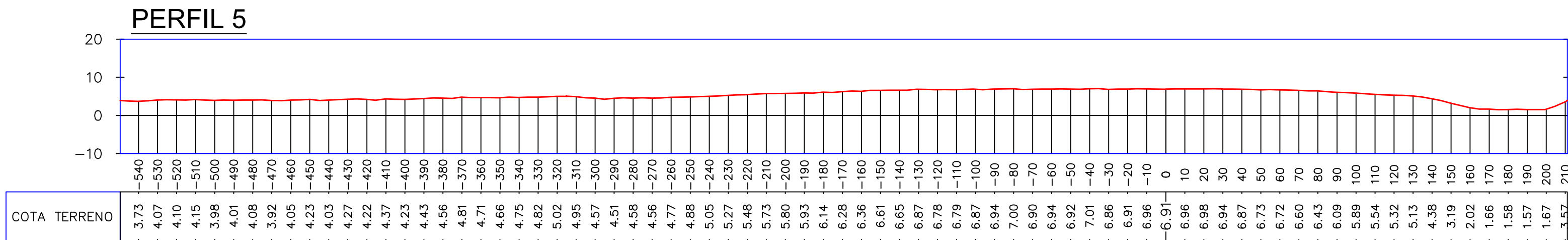
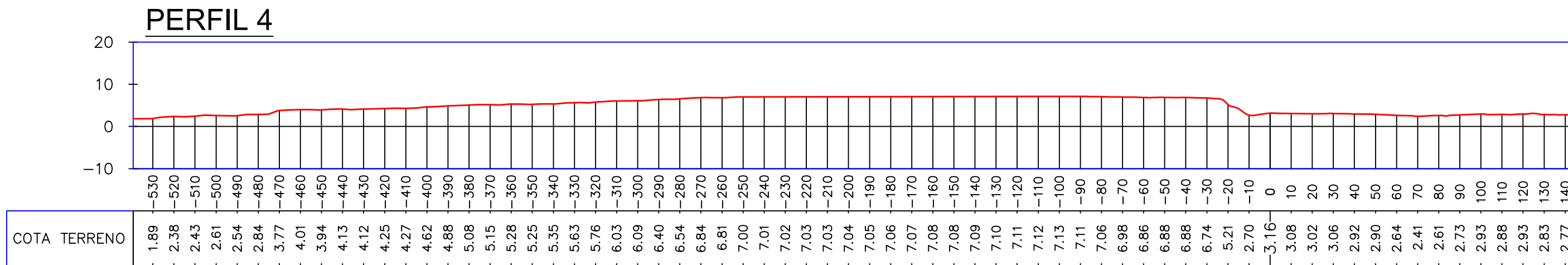
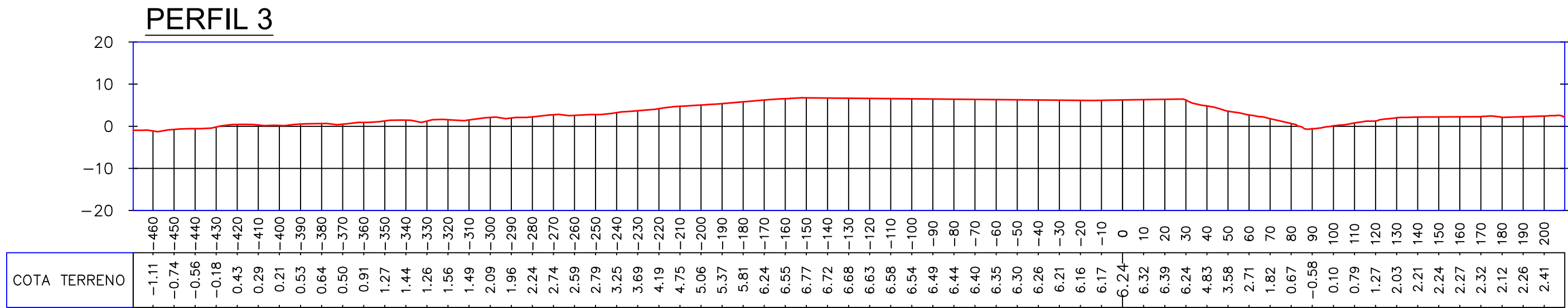
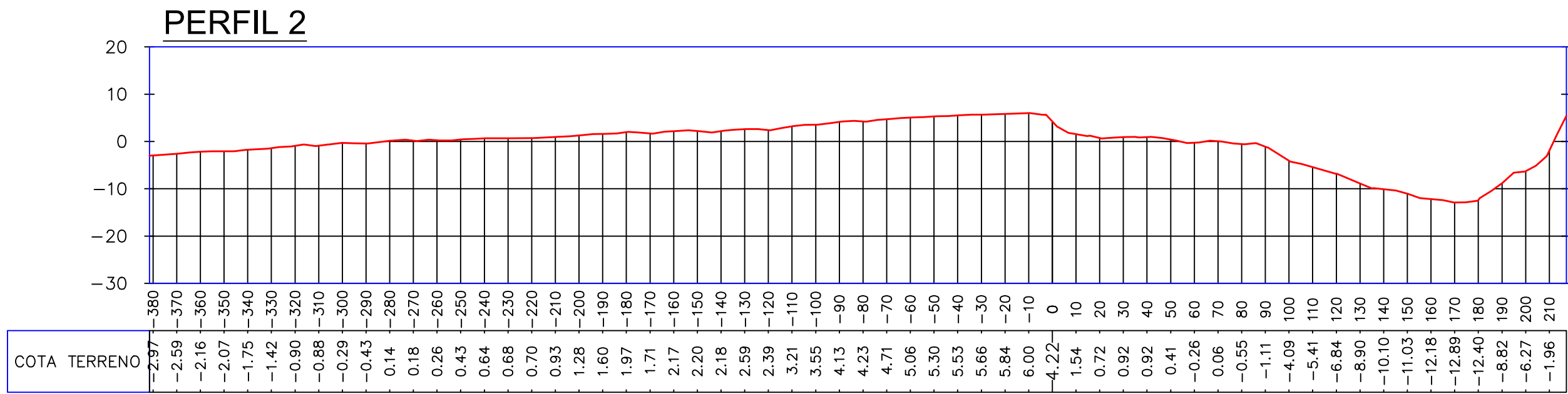
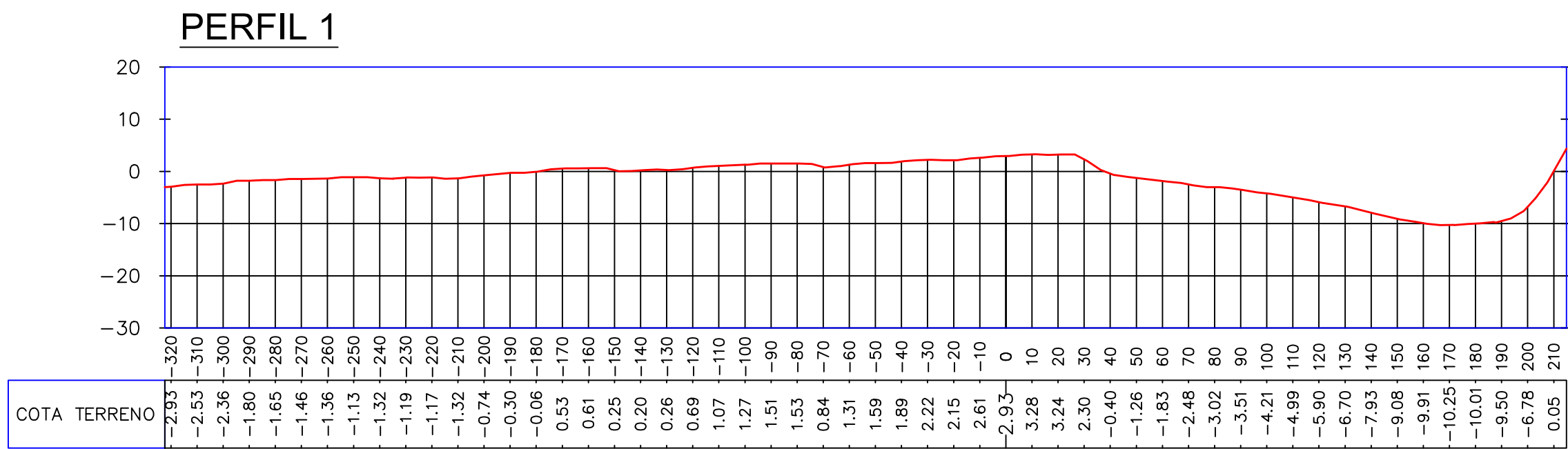


PERFILES TRANSVERSALES RÍO PARANÁ



CROQUIS DE UBICACIÓN



REFERENCIAS
COTAS EN METROS REFERIDAS AL IGN
SISTEMA DE REFERENCIA POSGAR 07-FAJA 5 GEOIDE-AR16
— PERFIL RIO PARANÁ

Referencias Altimétricas				
Hidrometro Diamante	Hidrometro San Lorenzo	Pelo de agua Correntoso		
Lectura	IGN	IGN	IGN	IGN
2,26	9,01	1,92	5,23	7,9